






- Key
-  Haven Gateway boundary
 -  Area of neighbourhood level ANG deficiency
 -  Existing ANG
 -  Neighbourhood catchment
 -  Main urban areas

Haven Gateway Green
Infrastructure Strategy

Figure 13
Existing ANG Neighbourhood
Level



April 2008

scale NTRS