


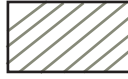



- Key
-  Haven Gateway boundary
 -  Existing Ang
 -  District level catchment
 -  Main urban areas
 -  Area of district level ANG deficiency

Haven Gateway Green
Infrastructure Strategy

Figure 14
Existing ANG District Level



April 2008

scale NTRS