






- Key
-  Haven Gateway boundary
 -  Area of sub regional level ANG deficiency
 -  Existing ANG
 -  Sub regional catchment
 -  Main urban areas

Haven Gateway Green Infrastructure Strategy

Figure 15
Existing ANG sub regional level



April 2008

scale NTRS