






- Key
-  Haven Gateway boundary
  -  Area of regional level ANG deficiency
  -  Existing ANG
  -  Regional catchment
  -  Main urban areas

Haven Gateway Green Infrastructure Strategy

Figure 16  
Existing ANG Regional Level



April 2008

scale NTRS